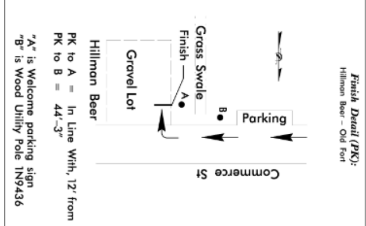
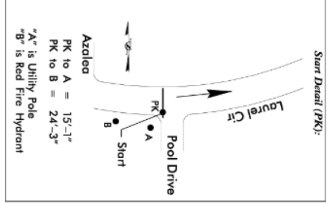
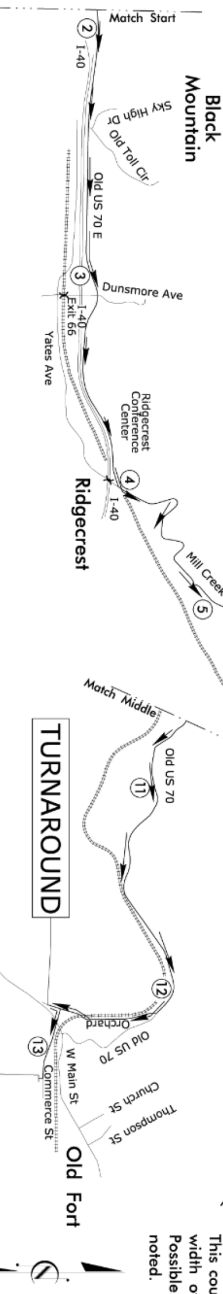
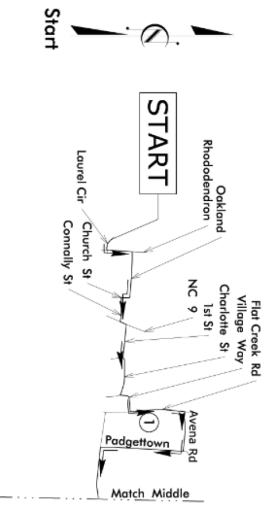


Geyser Growl Half Marathon  
Black Mountain to Old Fort, NC

Measured:

by Brad Smythe  
bdsmythe78@yahoo.com  
on July 9, 2022



This course was measured using the full width of the road and the Shortest Possible Route (SPR) unless otherwise noted.

Geyser Growl Half Marathon Course Directions

- Start on Laurel Circle at pool driveway
- Right on Rhododendron Ave
- Right on Church
- Left on Connolly
- Left on NC 9
- Right on 1st St
- Left on Charlotte St
- Left on Village Way
- Left on Flat Creek Rd
- Right on Padgettown Rd
- Right on US 70 E
- Left on Yates Mill Creek Rd
- Right on Old US 70
- Right on Orchard St
- Turnaround before W Fort St
- Right on Commerce
- Right into parking lot and finish

Geyser Growl Half Marathon Split Locations  
(Miles marked with yellow point on runner's RIGHT side of the road, unless noted below.)  
Use coordinates for reference on gravel section miles, since no landmarks are present.  
Start: 35.6203, -82.3282, on Laurel Circle at pool driveway, see detail.  
Mile 1: 35.6229, -82.3149, on Flat Creek Rd, 30' before mailbox #104.  
Mile 2: 35.6197, -82.3066, on Old US 70, 42' before McCoy Rd int.  
Mile 3: 35.6198, -82.2888, on Old US 70, 140' before "To I-40" sign at Ridgecrest int.  
Mile 4: 35.6220, -82.2720, on Mill Creek Rd, on left, in line with yellow pipeline marker @ Ridgecrest back entrance  
Mile 5: 35.6286, -82.2613, on Mill Creek Rd (gravel section), 160' post orange conduit stub on left  
Mile 6: 35.6370, -82.2582, on Mill Creek Rd (gravel section), 180' post short orange conduit stub on west side of creek  
Mile 7: 35.6475, -82.2438, on Mill Creek Rd, 25' past utility pole 12-P83 across from covered storage structure  
Mile 8: 35.6501, -82.2332, on Mill Creek Rd, 6' before end of bridge over creek at water point #7  
Mile 9: 35.6389, -82.2223, on Mill Creek Rd, 100' before utility pole 1FH81 at #259  
Mile 10: 35.6344, -82.2074, on Old US 70, 75' before mailbox #1720  
Mile 11: 35.6358, -82.1926, on Old US 70, 30' past utility pole 1H8159  
Turnaround: 35.6281, -82.1889, on Orchard Rd before West Fort Rd, see detail  
Finish: 35.6280, -82.1830, in parking lot of Hillman Beer, see detail

Note:  
Map not to scale  
Not all trails/roads are shown.

